












# SEPTEMBER 2019

## LAKE STEVENS HIGH SCHOOL CAMPUS MAP

When students, staff, and community members return to school in the fall, the campus will look very different. In order to accommodate the ongoing construction, the main entry to campus continues to be flipped. Changes include:

- The bus loop is located on the west side of campus
- The temporary main entry will be accessed from the west side of campus
- The main office has moved from BLDG. 500 to BLDG. 400
- Visitors to the main office will access the campus from the bus loop
- Student drop-off will occur north of campus on 30th Street NE
- Students will continue to park north of the stadium on the east side of campus

	MAIN OFFICE
	VISITOR PARKING
	VISITOR PATHWAY
	NEW STUDENT PARKING ENTRY
	STUDENT PARKING
	STUDENT PATHWAYS
	CONSTRUCTION ZONE
	BUS LOOP
	STUDENT DROP OFF
	SCHOOL ENTRY POINTS
	CONSTRUCTION PARKING



SUBJECT TO CHANGE