












JANUARY 2020

LAKE STEVENS HIGH SCHOOL CAMPUS MAP

In December 2019 the academic and athletic wings opened to students, staff and community members, and construction began in West Hall (formerly Building 400). The pool reopened for school use in January and will be open for community use in late February.

Please be reminded:

- The main office is located adjacent to the new entry plaza.
- Visitors to the main office will park in the east lot.
- The new student drop off loop is located adjacent to the academic wing and is accessed off of 113th Ave NE.
- There is a new four-way intersection at the corner of 28th St NE and 113th Ave NE, just east of the new entry plaza.
- Buses will continue to access the bus loop on the west side of campus.
- Students will continue to park north of the stadium on the east side of campus.

	MAIN OFFICE
	VISITOR PARKING
	VISITOR PATHWAY
	NEW STUDENT PARKING ENTRY
	STUDENT PARKING
	STUDENT PATHWAYS
	CONSTRUCTION ZONE
	BUS LOOP
	STUDENT DROP OFF
	SCHOOL ENTRY POINTS
	CONSTRUCTION PARKING



SUBJECT TO CHANGE